

- ALTEMONT STREET: A4
- AMES COURT: B5, C5
- ARUNDEL ROAD: C4
- ASHLEE DRIVE: C1, D1
- BASS ROAD: C5, D5
- BIRCH ROAD: D5
- BLUE BERRY LANE: D3, D4
- BOGLE ROAD: C2, D2
- BRIAN ROAD: D1
- BRIGGS ROAD: B4
- BURKE ROAD: C1, D1, D2
- CABANA DRIVE: B5
- CARLEY ROAD: C4, D4, E4
- CAROLINE CLOSE: D3
- CASALIS ROAD: D5
- CENTRAL STREET: C4
- CHENEY AVENUE: C4, C5
- CHURCH STREET: C5
- CLUBBY SCOTT ROAD: A3, B3
- COMMUNITY LANE: A6
- CONCORD STREET: C3, C4
- CONDY ROAD: D5, D6
- CONTOOCOOK LANE: C1, D1
- CORNISH ROAD: B4, B5
- CROSBY ROAD: D2
- CUNNINGHAM POND ROAD: D5
- CURRIER AVENUE: C3
- DEPOT STREET: C4
- DUBLIN ROAD: A4, B4, C4, C5
- EAST HILL ROAD: C4
- EAST MOUNTAIN ROAD: D5, E3, E4, E5
- EAST RIDGE DRIVE: C1, C2
- ELM HILL ROAD: C5, C6
- ELM STREET: B4
- EVANS ROAD: B4
- FACTORY STREET: B4
- FIELD ROAD: D5
- FOUR WINDS FARM ROAD: A4, A5, B4, B5
- GENERAL JAMES MILLER ROAD: D2, D3
- GLEN DRIVE: C4
- GOYETTE STREET: B4, B5
- GRANITE STREET: C4, C5
- GRANT ROAD: D3, E3
- GRAY HILL ROAD: D3
- GREENFIELD ROAD: C3, D1, D2, D3, E1
- GROVE STREET: B5, C4, C5
- GULF ROAD: D2, E2
- GULF ROAD EXTENSION: E2

- HADLEY ROAD: B2
- HALL COURT: B3
- HANCOCK ROAD: B1, B2, C2, C3
- HATCH STREET: B4
- HIGH STREET: B3, B4, C3, C4
- HIGHLAND DRIVE: C4
- HOLT ROAD: B5, E2, E3
- HUNT ROAD: C3
- HUNTER FARM ROAD: B3, B4
- JAFFREY ROAD: A6, B5, B6
- KAUFMANN DRIVE: C4, C5
- KEENAN DRIVE: C3
- LAUREL STREET: B4, C4
- LEGACY LANE: A4
- LOBAKI DRIVE: C5
- LONG HILL ROAD: B3
- LONGVIEW ROAD: D6
- LOOKOUT HILL ROAD: C5
- LOUNSBURY LANE: C3
- MACDOWELL ROAD: B3, B4

- MAIN STREET: B4, C4
- MAPLE AVENUE: B5
- MAY STREET: A4
- MERCER AVENUE: B4, B5
- MIDDLE HANCOCK ROAD: B1, B2, B3
- MILLER PARK ROAD: E5, E6
- MONADNOCK LANE: C1, D1
- MORISON ROAD: B5
- MORRIS STREET: B4
- MOUNTAIN VIEW DRIVE: B4
- MURPHY ROAD: D3, D4
- NICHOLS LANE: C3
- NICHOLS ROAD: C3
- NOONE AVENUE: B4, B5
- NUBANUSIT LANE: B4
- OAK STREET: B4, C4
- OLD BENNINGTON ROAD: D1
- OLD DUBLIN RD: A4
- OLD DUBLIN ROAD: A4, B4
- OLD GREENFIELD ROAD: C3, D2, D3, E2
- OLD JAFFREY ROAD: A6, B5, B6
- OLD MOUNTAIN ROAD: D5, E5, E6

- OLD SHARON ROAD: B5, C5, C6
- OLD STREET ROAD: C3, C4, C5
- OLD TOWN FARM ROAD: A5, B5
- ORCHARD HILL ROAD: C5
- OVERSEERS ROW: A4, B4
- PARMELEE DRIVE: C3
- PHEASANT ROAD: C3
- PHOENIX MILL LANE: C4
- PICARD ROAD: C3
- PINE STREET: C4, C5
- PINERIDGE ROAD: C3
- POWERSBRIDGE ROAD: B5, C5
- PROSPECT STREET: B4
- REYNOLDS DRIVE: C4
- RICHARDSON ROAD: A3
- RIVER STREET: B4, C4
- RIVERMEAD ROAD: B5, C5
- ROBBE FARM ROAD: A4
- SAND HILL ROAD: C3, C4, D3, E3
- SCHOOL STREET: C4
- SCOTT MITCHELL ROAD: C1, C2
- SCOTT STREET: C4
- SCOTT WINN ROAD: B4
- SHADOW LANE: C4
- SHARON ROAD: B5, B6
- SLAB ROAD: D2

- SNOW ROAD: D4
- SOUTHFIELD LANE: C2
- SPRING ROAD: A3
- STEELE ROAD: B4
- STONE RIDGE DRIVE: C3
- SUMMER STREET: B3, C3, C4
- TARBELL ROAD: C3
- TAYLOR COURT: C3
- TAYLOR ROAD: C3
- TREADWELL LANE: E3
- UNION STREET: A4, B4
- UPLAND FARM ROAD: C5, C6
- VALE STREET: B4, C4
- VINE STREET: B4, C4
- VOSE FARM ROAD: C2
- WALL STREET: C4
- WATER STREET: C2, C3
- WEBB ROAD: B4, B5
- WEST RIDGE DRIVE: C1, C2
- WEST VIEW DRIVE: E5
- WHITON LANE: C3
- WILDER FARM ROAD: D3
- WILTON ROAD: A3, A4
- WILTON ROAD: C5, D5, E5, E6
- WINDY ROW: A1, A2, A3, B3, B4
- WINTER STREET: B4

*Detail Maps for  
DOWNTOWN &  
PINERIDGE  
on back*

### Legend

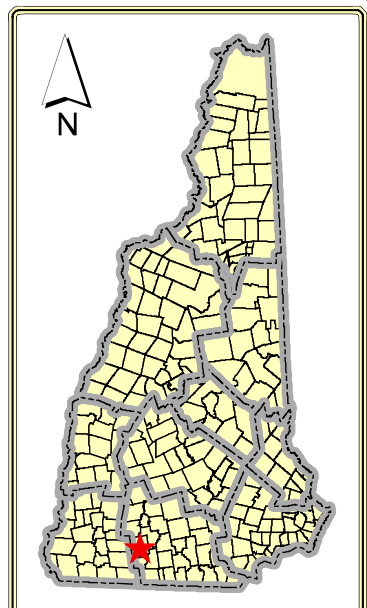

- |  |                    |  |             |                                |             |  |                              |
|--|--------------------|--|-------------|--------------------------------|-------------|--|------------------------------|
|  | Country Club       |  | Gas Station |                                | Post Office |  | Ball Fields and Playground   |
|  | DPW Highway Garage |  | Hospital    |                                | School      |  | Town Beach (Permit Required) |
|  | Fire Station       |  | Library     | Common Path (Approx 6.5 miles) |             |  |                              |



## PETERBOROUGH, NH STREET MAP

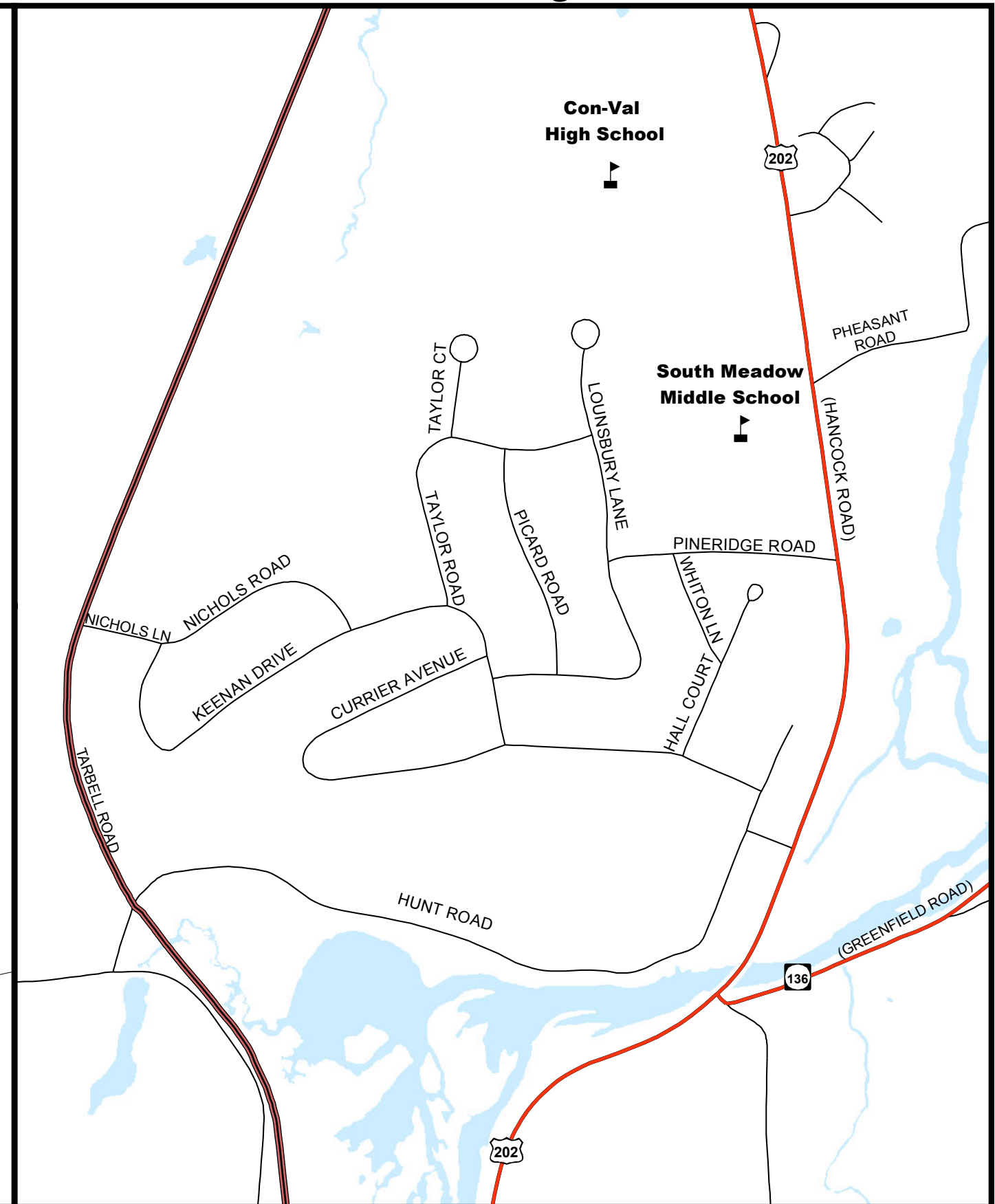
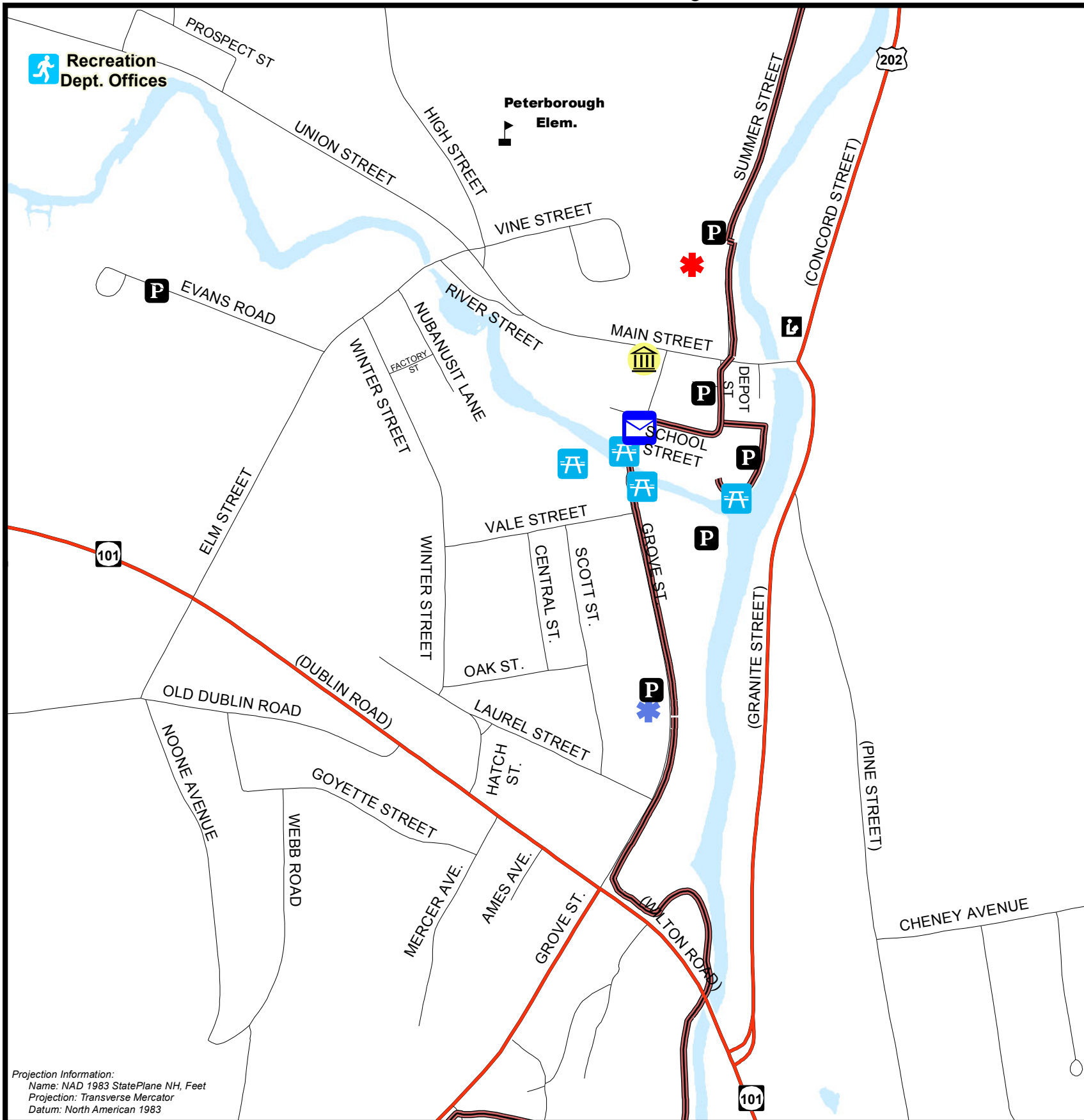


Map created by Peterborough  
GIS/IT Dept, updated June 2018.  
All data from Town of Peterborough  
Geographic Information System (TOPGIS).  
<http://peterboroughnh.maps.arcgis.com/home/index.html>  
Projection Information:  
Name: NAD 1983 StatePlane NH, Feet  
Projection: Transverse Mercator  
Datum: North American 1983



# Downtown and Vicinity

# Pine Ridge



Projection Information:  
 Name: NAD 1983 StatePlane NH, Feet  
 Projection: Transverse Mercator  
 Datum: North American 1983



Map created by Peterborough GIS/IT Dept, updated June 2018. All data from Town of Peterborough Geographic Information System (TOPGIS). <http://peterboroughnh.maps.arcgis.com/home/index.html>

Common Path

Library

School

Fire Station

Post Office

Ball Fields and Playground

Park

Parking

Police Station

Town Offices

